


# CORNER RECORD

APN No. 80D - 569 - 5 - - - (Optional) Document Number CR 4887  
 City of Unincorporated County of ALAMEDA, California  
 Brief Legal Description Lot 3, Block 3, Tract 942, 30 Maps 45



## CORNER TYPE

Government Corner ☐ Control ☐  
 Meander ☐ Property ☒  
 Rancho ☐ Other ☐  
 Date of Survey Aug. 2, 2011

## COORDINATES (Optional)

N. \_\_\_\_\_  
 E. \_\_\_\_\_  
 Zone \_\_\_\_\_ Datum \_\_\_\_\_  
 Elev. \_\_\_\_\_

Corner - Left as found ☐ Found and tagged ☐ Established ☒ Reestablished ☐ Rebuilt ☐

In compliance with Section 8771 of the Professional Land Surveyors' Act, this corner record is being filed to ESTABLISH \_\_\_\_\_ / REESTABLISH \_\_\_\_\_ the position of an existing monument PRIOR \_\_\_\_\_ / SUBSEQUENT \_\_\_\_\_ to street or highway reconstruction. (Use this portion only when applicable.)


Identification and type of corner found: Evidence used to identify or procedure used to establish or reestablish the corner:  
See Map

A description of the physical condition of the monument as found and as set or reset:  
See Map

## SURVEYOR'S STATEMENT

This Corner Record was prepared by me or under my direction in conformance with the Land Surveyors' Act on August 3, 2011.

Signed [Signature] L.S. ~~or~~ P.C.E. Number 4392




## COUNTY SURVEYOR'S STATEMENT

This Corner Record was received 4-19-2012 and examined and filed 5-20-2012

Signed [Signature] Title \_\_\_\_\_ County Surveyor

Expiration Date: \_\_\_\_\_

County Surveyor's Comment \_\_\_\_\_





SCALE

1"=20'

LEGEND

⊙ FOUND STANDARD ALAMEDA CO. CONC. MONUMENT

○ SET 1/2" REBAR WITH PLASTIC CAP, "L.S. 4392"

BV 51 R4

DERMODY AVENUE

(CLARK AVENUE)

EH 24 W 7

N 89° 48' 15" E

763.45 M-M.

172.50

COLBY STREET

0.06

31.00

Found Cross Chisled on Concrete Sidewalk

0.05

6.02

N 89° 48' 15" E

58.00

6.04

97.00

97.00

Set Nail & Brass Tag, "L.S. 4392" on concrete

LOT 2

LOT 3

LOT 4

BLOCK  
TRACT

3  
942

30 MAPS 45

N 0° 11' 45" W

28.00

N 0° 11' 45" W

16.25

N 89° 48' 15" E

58.00

LOT 3  
BLOCK

LOT 4

LOT 5

TRACT 995, 30 MAPS 59

80D-569-5