


STATE OF CALIFORNIA)
COUNTY OF MONO) SS


ON THIS 11TH DAY OF SEPT., 1972 BEFORE ME MARVA M. IRVINE,
A NOTARY PUBLIC IN AND FOR SAID COUNTY AND STATE, PERSONALLY APPEARED
NANCY C. COLEMAN, KNOWN TO ME TO BE THE PERSON WHOSE NAME IS SUBSCRIBED
TO THE WITHIN INSTRUMENT AND ACKNOWLEDGED TO ME THAT SHE EXECUTED THE SAME.



Marva M. Irvine
NOTARY PUBLIC

STATE OF CALIFORNIA)
COUNTY OF MONO) SS

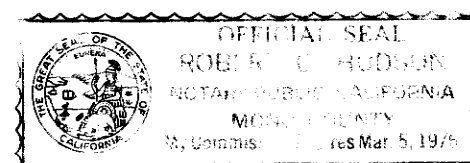
ON THIS 11TH DAY OF SEPT., 1972 BEFORE ME Marva M. Irvine
A NOTARY PUBLIC IN AND FOR SAID COUNTY AND STATE, PERSONALLY APPEARED
KRISTIN C. LANGLEY, KNOWN TO ME TO BE THE PERSON WHOSE NAME IS SUBSCRIBED
TO THE WITHIN INSTRUMENT AND ACKNOWLEDGED TO ME THAT SHE EXECUTED THE SAME.



Marva M. Irvine
NOTARY PUBLIC

STATE OF CALIFORNIA)
COUNTY OF) SS


ON THIS 10TH DAY OF OCT., 1972 BEFORE ME Robert C. Hudson,
A NOTARY PUBLIC IN AND FOR SAID COUNTY AND STATE, PERSONALLY APPEARED
PATRICIA E. CAMPHOUSE, KNOWN TO ME TO BE THE PERSON WHOSE NAME IS SUB-
SCRIBED TO THE WITHIN INSTRUMENT AND ACKNOWLEDGED TO ME THAT SHE EXECUTED
THE SAME.



Robert C. Hudson
NOTARY PUBLIC

STATE OF CALIFORNIA)
COUNTY OF) SS

ON THIS 10TH DAY OF OCT., 1972 BEFORE ME Robert C. Hudson,
A NOTARY PUBLIC IN AND FOR SAID COUNTY AND STATE, PERSONALLY APPEARED
JOHN G. CAMPHOUSE, KNOWN TO ME TO BE THE PERSON WHOSE NAME IS SUBSCRIBED
TO THE WITHIN INSTRUMENT AND ACKNOWLEDGED TO ME THAT HE EXECUTED THE SAME.



Robert C. Hudson
NOTARY PUBLIC

THE SIGNATURES OF CONTINENTAL TELEPHONE COMPANY OF CALIFORNIA OWNERS OF AN
EASEMENT AS DISCLOSED BY DEED RECORDED IN BOOK 119 PAGE 131 OF OFFICIAL
RECORDS, SOUTHERN CALIFORNIA EDISON COMPANY OWNERS OF AN EASEMENT AS
DISCLOSED BY DEED RECORDED IN BOOK 119, PAGE 133 OF OFFICIAL RECORDS

OF MONO COUNTY HAVE BEEN OMITTED
UNDER THE PROVISIONS OF SECTION 11587, SUBSECTION (A), OF THE SUBDIVISION
MAP ACT, THEIR INTEREST IS SUCH THAT IT CANNOT RIPEN INTO A FEE TITLE AND
SAID SIGNATURES ARE NOT REQUIRED BY THE GOVERNING BODY.

A SOILS REPORT DATED DECEMBER 20, 1972 HAS
BEEN PREPARED BY TRIAD ENGINEERING INC. UNDER
THE DIRECTION OF EDMUND C. FOERSTEL R.C.E. 9183.

BASIS OF BEARINGS:

THE BEARING NORTH 32°46'45" WEST OF THE CENTERLINE OF GRINDELWALD ROAD
AS SHOWN ON MAMMOTH KNOLLS RECORDED IN BOOK 6, PAGES 84 THROUGH 84D
INCLUSIVE OF MAPS, RECORDS OF MONO COUNTY, WAS TAKEN AS THE
BASIS OF BEARINGS SHOWN ON THIS MAP.

I HEREBY CERTIFY THAT THIS MAP OF HOLIDAY PINES (TRACT NO. 36-23) WAS APPROVED
BY THE MONO COUNTY BOARD OF SUPERVISORS ON THE 30TH DAY OF February, 1973,
AND THAT ALL STREETS, PUBLIC UTILITY, AND SLOPE EASEMENTS SHOWN ON SAID MAP AND
OFFERED FOR DEDICATION WERE ACCEPTED ON BEHALF OF THE PUBLIC, AND THAT
THE DRAINAGE EASEMENTS AS SHOWN ON SAID MAP AND OFFERED FOR DEDICATION
WERE REJECTED.

Ann M. Webb
CLERK OF THE BOARD

DECLARATION OF RESTRICTIONS IS RECORDED IN VOLUME 150 PAGE
557 thru 564 OFFICIAL RECORDS OF MONO COUNTY.

Ann M. Webb
COUNTY RECORDER

I HEREBY CERTIFY THAT THIS MAP OF HOLIDAY PINES (TRACT NO. 36-23) WAS
APPROVED BY THE MONO COUNTY PLANNING COMMISSION ON THE 13TH DAY OF
January, 1972.

J. E. Bell
CHAIRMAN

THIS PROPOSED SUBDIVISION AS SHOWN IS HEREBY APPROVED BY THE MONO COUNTY
HEALTH DEPARTMENT.

Robert L. Brown
MONO COUNTY HEALTH DEPARTMENT

I, RICHARD L. POOL, COUNTY SURVEYOR OF THE COUNTY OF MONO, HEREBY
CERTIFY THAT I HAVE EXAMINED THIS MAP: THAT THE SUBDIVISION SHOWN IS
SUBSTANTIALLY THE SAME AS IT APPEARED ON THE APPROVED TENTATIVE MAP,
THAT ALL PROVISIONS OF THE "SUBDIVISION MAP ACT" AND LOCAL ORDINANCES
APPLICABLE HAVE BEEN COMPLIED WITH, AND THAT I AM SATISFIED THE MAP IS
TECHNICALLY CORRECT.

Richard L. Pool, P.E.
COUNTY SURVEYOR
R.C.E. NO. 18030

I HEREBY CERTIFY THAT A GOOD AND SUFFICIENT BOND IN THE SUM OF \$
DULY APPROVED BY THE MONO COUNTY BOARD OF SUPERVISORS HAS BEEN FILED
WITH SAID BOARD AS SECURITY FOR THE PAYMENT OF TAXES AND SPECIAL ASSES-
MENTS COLLECTED AS TAXES ON LAND SHOWN ON MAP OF HOLIDAY PINES (TRACT
NO. 36-23) AS REQUIRED BY LAW.

CLERK OF THE BOARD

STATE OF CALIFORNIA)
COUNTY OF MONO) SS

I, HARRY A. STONEBURNER, COUNTY REDEMPTION OFFICER OF THE COUNTY OF
MONO, DO HEREBY CERTIFY THAT ACCORDING TO THE RECORDS OF THIS OFFICE
THERE ARE NO LIENS AGAINST THE LANDS SHOWN ON THIS MAP, OR ANY PART
THEREOF, EXCEPT FOR UNPAID STATE OR COUNTY TAXES NOT YET DUE AND PAYABLE.
DATED THIS 22ND DAY OF JANUARY, 1973.

Harry A. Stoneburner
COUNTY REDEMPTION OFFICER

FILED FOR RECORD THIS 2ND DAY OF February, 1973 AT 3:40 P. M., IN
BOOK 8 OF SUBDIVISION MAPS AT PAGES 21 thru 21-E AT THE REQUEST OF

John G. Camphouse
Ann M. Webb
COUNTY RECORDER

I, DONALD MILLER, HEREBY CERTIFY THAT I AM A REGISTERED CIVIL ENGINEER
OF THE STATE OF CALIFORNIA: THAT THIS MAP CONSISTING OF 6 SHEETS
CORRECTLY REPRESENTS A TRUE AND COMPLETE SURVEY MADE UNDER MY SUPERVISION
IN AUGUST, 1972, THAT THE MONUMENTS OF THE CHARACTER AND LOCATIONS SHOWN
ARE IN PLACE, OR WILL BE IN PLACE WITHIN TWENTY-FOUR MONTHS FROM RECORDING
DATE OF THIS MAP; THAT SAID MONUMENTS ARE SUFFICIENT TO ENABLE THE SURVEY
TO BE READILY RETRACED.

Donald Miller
DONALD MILLER, R.C.E. 15360

WE HEREBY CERTIFY THAT WE ARE THE OWNERS OF OR HAVE SOME RIGHT, TITLE
OR INTEREST IN AND TO THE REAL PROPERTY INCLUDED WITHIN THE SUBDIVISION
SHOWN ON THIS MAP WITHIN THE COLORED BORDER LINES AND THAT WE ARE THE
ONLY PERSONS WHOSE CONSENT IS NECESSARY TO PASS CLEAR TITLE TO SAID PROPERTY AND WE
CONSENT TO THE PREPARATION AND RECORDATION OF SAID MAP AND SUBDIVISION AND WE HEREBY
DEDICATE TO THE PUBLIC USE THE STREETS AS SHOWN ON SAID MAP, AND WE HEREBY DEDICATE
TO THE COUNTY OF MONO THE EASEMENTS FOR PUBLIC UTILITIES, SANITARY SEWERS, SLOPES AND
DRAINAGE PURPOSES OVER THE STRIPS OF LAND SO DESIGNED ON SAID MAP, AND AS A DEDICATION
TO PUBLIC USE, WE HEREBY ABANDON AND WAIVE IN FAVOR OF THE PUBLIC, AS A COVENANT
RUNNING WITH THE LAND AND BINDING UPON OUR HEIRS, SUCCESSORS AND ASSIGNS, ALL RIGHTS
OF VEHICULAR INGRESS AND EGRESS FROM LOTS 1, 2, 3, 4, 5, 6, 7 AND 54 TO FOREST TRAIL,
SUCH ABANDONMENT TO CONTINUE ONLY FOR SO LONG AS ANY OF FOREST TRAIL ADJACENT
TO THIS SUBDIVISION REMAINS A PUBLIC STREET.

Nancy C. Coleman
NANCY C. COLEMAN
a married woman

Kristin C. Langley
KRISTIN C. LANGLEY
a married woman

Patricia E. Camphouse
PATRICIA E. CAMPHOUSE
a single woman

John G. Camphouse
JOHN G. CAMPHOUSE
a married man
separate property

TRACT NO. 36-23
HOLIDAY PINES

MONO COUNTY, CALIFORNIA

BEING A SUBDIVISION OF A PORTION OF THE SOUTHWEST
QUARTER OF THE SOUTHEAST QUARTER OF SECTION 27,
T. 3S., R. 27E., M.D.M.

13.765 ACRES

54 LOTS