

RECORD OF SURVEY


SOUTH OF FOREST NEIGHBORHOOD

CONSISTING OF 2 SHEETS
MONUMENTATION WITHIN THE SOUTH OF FOREST NEIGHBORHOOD
CITY OF SANTA CLARA, COUNTY OF SANTA CLARA,
STATE OF CALIFORNIA.

MARCH, 2011



1570 Oakland Road San Jose, CA 95131




SURVEYOR'S STATEMENT

THIS MAP CORRECTLY REPRESENTS A SURVEY MADE BY ME OR UNDER MY DIRECTION IN CONFORMANCE WITH THE REQUIREMENTS OF THE PROFESSIONAL LAND SURVEYORS ACT, AT THE REQUEST OF THE CITY OF SANTA CLARA IN MARCH, 2011.

DATE: 4-13-11

STEVE W. DANKER, L.S. # 5106
LICENSE EXPIRES: 06-30-11



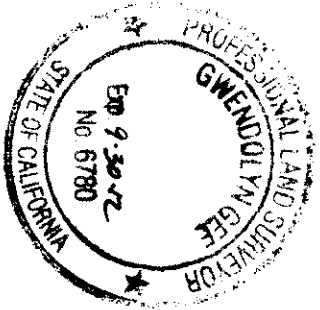
COUNTY SURVEYOR'S STATEMENT

THIS MAP HAS BEEN EXAMINED IN ACCORDANCE WITH SECTION 8786 OF THE PROFESSIONAL LAND SURVEYORS ACT THIS 18TH DAY OF APRIL, 2011.

GWENDOLYN GEE, L.S. # 6780, COUNTY SURVEYOR
LICENSE EXPIRATION DATE: SEPT. 30, 2012

DATE: APRIL 18TH 2011

[Signature]



RECORDER'S STATEMENT

FILE NO. 21151339 FEE \$ 10.00 PAID.

FILED THIS 19TH DAY OF APRIL, 2011 AT 2:01 P.M.

IN BOOK 844 OF MAPS AT PAGE(S) 19-22 SANTA CLARA COUNTY RECORDS
AT THE REQUEST OF THE CITY OF SANTA CLARA.

REGINA ALCONDEARAS, COUNTY RECORDER
SANTA CLARA COUNTY, CALIFORNIA

BY: *[Signature]*
DEPUTY

357520RS201

COUNTY GRID NUMBERS:

81-30-66
82-31-66
82-32-66

SHEET 1 OF 2 SHEETS HMH 3575.20.803

21151339

19

SEE SHEET 2