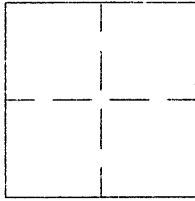


CORNER RECORD

APN No. _____ (Optional) Document Number CR 1061
 City of _____ County of ALAMEDA, California
 Brief Legal Description STANDARD COUNTY MONUMENT ON VIA CORONA

**CORNER TYPE**

Government Corner ☐ Control ☐
 Meander ☐ Property ☐
 Rancho ☐ Other ☒
 Date of Survey JULY 14, 1998

COORDINATES
(Optional)

N. _____
 E. _____
 Zone _____ Datum _____
 Elev. _____

Corner - Left as found ☒ Found and tagged ☐ Established ☐ Reestablished ☐ Rebuilt ☐

In compliance with Section 8771 of the Professional Land Surveyors' Act, this corner record is being filed to
 ESTABLISH ☒ / REESTABLISH _____ the position of an existing monument PRIOR ☒ / SUBSEQUENT _____
 to street or highway reconstruction. (Use this portion only when applicable.)

Identification and type of corner found: Evidence used to identify or procedure used to establish or reestablish the corner:
THE MONUMENT DESCRIBED BELOW WAS REFERENCED BY STRAIGHT LINES THROUGH
MONUMENT PIN AND DISTANCES SHOWN ON DIAGRAM.

A description of the physical condition of the monument as found and as set or reset: FOUND ALAMEDA COUNTY
MONUMENT SHOWN ON TRACT MAP 1057, EDEN TOWNSHIP, BOOK 29 PAGE 78.
MONUMENT FOUND IN GOOD CONDITION 0.15 BELOW SURFACE.

SURVEYOR'S STATEMENT

This Corner Record was prepared by me or under my direction in conformance with
 the Land Surveyors' Act on NOVEMBER 6 19 98.

Signed Gregory Donald Hollfelder L.S. or R.C.E. Number 5918


COUNTY SURVEYOR'S STATEMENT

This Corner Record was received 11-9 19 98 and examined

and filed B. 5 19 99.

Signed Russell R. Penland, Jr. Title Deputy County Surveyor

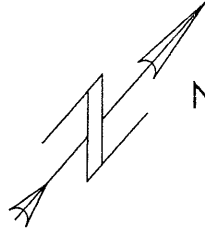
County Surveyor's Comment _____





UNITS ARE IN METERS
UNLESS OTHERWISE NOTED.

NO SCALE



found 0.28 easterly
of back walk at
apparent property
line between address
#17151
and #17061
non record
monument



set 0.12 easterly
of back walk in
front of front
door at address
#17151



found 0.31
westerly of
back walk
at apparent
property line
between address
#17032 and
#17062
non record
monument



set 0.11 behind
rolled curb 0.45
northwesterly
from driveway
at #17152



VIA CORONA

4.792

21.349

10.058

8.394

typical curb line

LEGEND

● FOUND STANDARD ALAMEDA COUNTY MONUMENTS, PIN IN CONCRETE
POST 0.15 DOWN IN MONUMENT WELLS.

✚ FOUND CHISELED "+" IN CONCRETE.

+ SET CHISELED "+" IN CONCRETE

REFERENCE(S)

PER TRACT MAP 1057, BOOK 29 PAGE 78 EDEN TOWNSHIP
ALAMEDA COUNTY, CALIFORNIA.

FIELD BOOK LL-3224-1

athena\survey\cor-rec\via corona1