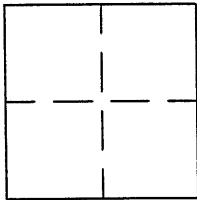


CORNER RECORD

APN No. _____ (Optional)

Document Number CR - 1583UNINCORPORATEDCounty of ALAMEDA, CaliforniaBrief Legal Description CONTROL POINTS ON SATURN DR SOUTHERLY OF JOAN DR @ STATIONS 21+45.17BC & 20+57.80EC**CORNER TYPE**

Government Corner ☐ Control ☐
 Meander ☐ Property ☐
 Rancho ☐ Other ☒
 Date of Survey SEPT., 2001

COORDINATES
(Optional)

N. _____
 E. _____
 Zone _____ Datum _____
 Elev. _____

Corner - Left as found ☒ Found and tagged ☐ Established ☐ Reestablished ☐ Rebuilt ☐

In compliance with Section 8771 of the Professional Land Surveyors' Act, this corner record is being filed to ESTABLISH X / REESTABLISH _____ the position of an existing monument PRIOR X / SUBSEQUENT _____ to street or highway reconstruction. (Use this portion only when applicable.)

Identification and type of corner found: Evidence used to identify or procedure used to establish or reestablish the corner: THE CONTROL POINTS DESCRIBED BELOW WERE REFERENCED BY FOUND CONCRETE NAILS, A SCRIBED CROSS, AND A HUB AND TACK NEAR THE HOUSE OR DRIVEWAYS SPECIFIED ON THE NEXT PAGE.

A description of the physical condition of the monument as found and as set or reset: RAILROAD SPIKES WITH PUNCHES AND CROSSES WERE FOUND IN GOOD CONDITION ON SATURN DR SOUTHERLY OF JOAN DR AT STATIONS 21+45.17BC AND 20+57.80EC. THESE CONTROL POINTS ARE IN DANGER OF BEING DESTROYED DUE TO ROAD CONSTRUCTION.

SURVEYOR'S STATEMENT

This Corner Record was prepared by me or under my direction in conformance with the Land Surveyors' Act on 11/19/ 2001.



Signed Gregory D. Hollfelder L.S. or R.C.E. Number 5918

COUNTY SURVEYOR'S STATEMENT

This Corner Record was received 11-05 ⁰¹ 2001 and examined and filed 12-15 2001.

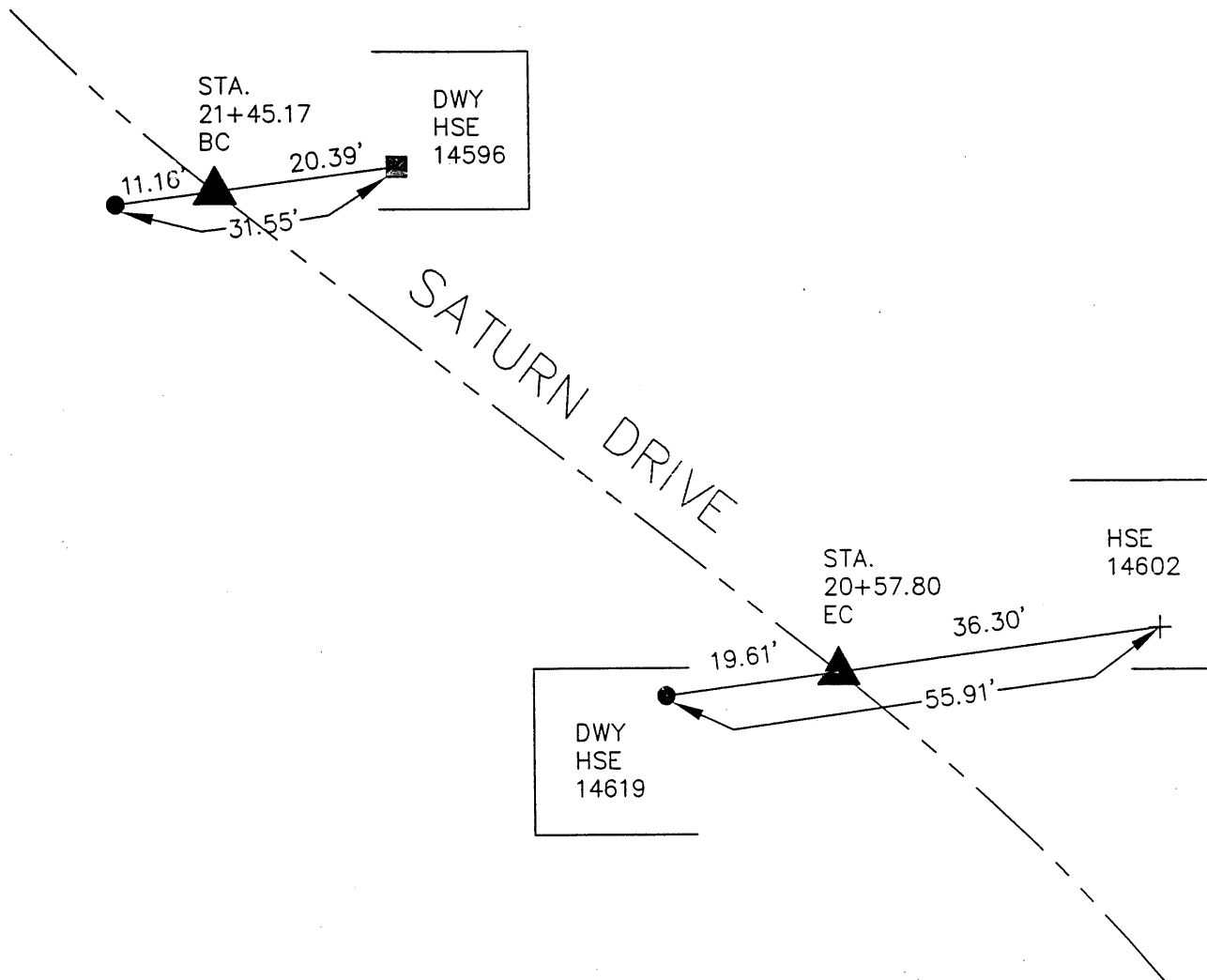
Signed Russell R. Penland, Jr. Title County Surveyor

County Surveyor's Comment _____



REFERENCE: ALAMEDA COUNTY MAP AND FIELD NOTES.

B-822-1
LL-822-6
LL-822-8



LEGEND:

- ▲ = FOUND RAILROAD SPIKE IN 2.5" I.P.
- = FOUND CONCRETE NAIL, NO RECORD
- = FOUND HUB+TACK, NO RECORD
- ⊕ = FOUND SCRIBED CROSS, NO RECORD