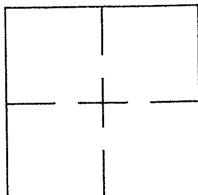


## CORNER RECORD

Document Number CR 6428City of OAKLANDCounty of ALAMEDA, CaliforniaBrief Legal Description WELL MONUMENT LOCATED WITHIN CHABOT ROAD AND COLLEGE AVENUE.

## CORNER RECORD

Government Corner ☐ Control ☒  
 Meander ☐ Property ☐  
 Rancho ☐ Other ☐  
 Date of Survey 08/06/2014

COORDINATES  
(Optional)

N. \_\_\_\_\_  
 E. \_\_\_\_\_  
 Zone \_\_\_\_\_ Datum \_\_\_\_\_  
 Elev. \_\_\_\_\_

Corner — Left as found ☒ Found and tagged ☐ Established ☐ Reestablished ☐ Rebuilt ☐

Identification and type of corner found: Evidence used to identify or procedure used to establish or reestablish the corner:  
FOUND IRON PIN IN WELL MONUMENT IN INTERSECTION OF CHABOT ROAD AND COLLEGE AVE.  
AS SHOWN ON CITY OF OAKLAND MONUMENT MAP, PAGE 321.

CITY MONUMENT DESIGNATION NUMBER AT SUBJECT LOCATION 32/A  
5

THIS POINT WAS REFERENCED PRIOR TO A CONSTRUCTION PROJECT IN THE VICINITY.

A description of the physical condition of the monument as found and as set or reset: \_\_\_\_\_

FOUND AND SET POINTS AS SHOWN ON PAGE 2.


THESE TIES ARE FOR THE PURPOSE OF PERPETUATING THE FOUND MONUMENTATION.

NO CLAIM IS MADE AS TO THE RELATIONSHIP OF THE POINTS OR LINES SHOWN HEREON  
TO TRUE BOUNDARY LOCATIONS.

## SURVEYOR'S STATEMENT

This Corner Record was prepared by me or under my direction in conformance with  
 the Land Surveyors' Act on AUGUST 8, 2014.

Signed Vincent H. Cunha L.S. Number LS 4520  
 VINCENT H. CUNHA




## COUNTY SURVEYOR'S STATEMENT

This Corner Record was received 8-15-2014 and examined

and filed 9-3-2014

Signed Russell R. Penland Title County Surveyor



County Surveyor's Comment \_\_\_\_\_

SCALE: 1"=30'

## LEGEND

- FOUND IRON PIN IN MONUMENT WELL (32/A)
- ✕ SET CUT CROSS IN CONCRETE
- AA##A## ALAMEDA COUNTY MONUMENT ID

## NOTE

ELEVATIONS SHOWN HEREON ARE BASED UPON  
CITY OF OAKLAND VERTICAL DATUM  
32/A TAKEN AS ELEV.=186.532

