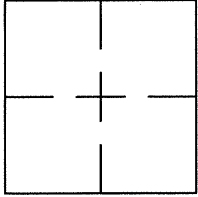


## CORNER RECORD

Document Number CR 8166City of OAKLANDCounty of ALAMEDA, CaliforniaBrief Legal Description NAIL AND TAG IN MONUMENT WELL LOCATED WITHIN 35TH AVENUE.

## CORNER RECORD

Government Corner ☐ Control ☒  
 Meander ☐ Property ☐  
 Rancho ☐ Other ☐  
 Date of Survey 1/25/16

COORDINATES  
(Optional)

N. \_\_\_\_\_  
 E. \_\_\_\_\_  
 Zone \_\_\_\_\_ Datum \_\_\_\_\_  
 Elev. \_\_\_\_\_

Corner — Left as found ☒ Found and tagged ☐ Established ☐ Reestablished ☐ Rebuilt ☐

Identification and type of corner found: Evidence used to identify or procedure used to establish or reestablish the corner:  
FOUND NAIL AND TAG IN MONUMENT WELL (TAG ILLEGIBLE).

AS SHOWN ON CITY OF OAKLAND MONUMENT MAP, PAGE 153.

CITY MONUMENT DESIGNATION NUMBER AT SUBJECT LOCATION: 145W3-R

THIS POINT WAS FOUND IN GOOD CONDITION AFTER A CONSTRUCTION PROJECT  
IN THE VICINITY.

A description of the physical condition of the monument as found and as set or reset: \_\_\_\_\_

FOUND AND SET POINTS AS SHOWN ON PAGE 2.


THESE TIES ARE FOR THE PURPOSE OF PERPETUATING THE FOUND MONUMENTATION.

NO CLAIM IS MADE AS TO THE RELATIONSHIP OF THE POINTS OR LINES SHOWN HEREON  
TO TRUE BOUNDARY LOCATIONS.

## SURVEYOR'S STATEMENT

This Corner Record was prepared by me or under my direction in conformance with  
 the Land Surveyors' Act on FEBRUARY 12, 2016.


Signed Vincent H. Cunha L.S. Number LS 4520  
VINCENT H. CUNHA



## COUNTY SURVEYOR'S STATEMENT

This Corner Record was received 7 MARCH 2016 and examined  
 and filed 31 MARCH 2016.

Signed Michael Rubner Title COUNTY SURVEYOR



County Surveyor's Comment \_\_\_\_\_

\_\_\_\_\_  
 \_\_\_\_\_  
 \_\_\_\_\_  
SEE CR 6912



SCALE: 1"=30'

### LEGEND

● FOUND NAIL & TAG IN MONUMENT WELL 14SW3-R  
(TAG ILLEGIBLE)

✕ FOUND CUT CROSS IN CONCRETE

AA##A# ALAMEDA COUNTY MONUMENT ID

2101

35TH AVENUE

2144

